

“ the quarter just passed saw the RSPs’ outreach expand even further: now **3.92 million households** have been incorporated into 244,737 community organisations spread across 105 districts throughout Pakistan. This level of outreach was put into action by RSPN and its partner RSPs through various assistance efforts.

outreach

Flood

recovery

has been an unwavering theme among these efforts, as represented in the USAID funded BHAAL and SARP projects. The other constant theme has been the RSP cooperation with USAID itself, with assistance going beyond the area of flood relief and recovery into the

critical concerns of local capacity building with ASP, and grassroots development with SGAFP.

It is hoped that the highlights and the statistical portrait given in the following pages are able to convey the impact RSP outreach is having throughout the country...”

The Newsletter of the Social Mobilisation Outreach of the Rural Support Programmes

Issue 07 - Quarter October to December 2010



INSIDE

Outreach Highlights02-03, 12

Outreach Data

Countrywide, Provincewise and RSP-wise Summary of Coverage/Outreach as of September 201004

RSPs in Pakistan, Cumulative Progress as of September 201005

RSPs in Pakistan, District-wise RSP Coverage/Outreach as of September 201006-07

Number of COs Formed from October 2009 to September 201008

Top 10 Districts with Highest Increase in Organised Households08

Map of RSPs Outreach in Pakistan, Outreach as of September 201009

Flood Relief Data

RSPs Flood Relief Operations, as of 20 December 201010-11

USAID's Small Grants and Ambassador's Fund Program

21 September 2010: The United States Agency for International Development (USAID) is providing Rs 4.28 Billion (\$50 Million) for grassroots development through the Small Grants and Ambassador's Fund Program (SGAFP). The National Rural Support Programme (NRSP) will implement SGAFP, with the Rural Support Programmes Network (RSPN) partnering with NRSP for SGAFP's Monitoring and Evaluation component.

Organizations that demonstrate enterprise and innovation in their efforts to improve the delivery of services to communities in Pakistan can apply for small grants over five years. SGAFP will give special consideration to communities in flood-affected areas.

“These two funds give our Embassy flexible mechanisms to support community and grassroots projects.”

U.S. Ambassador Anne W. Patterson

Laal's Fundraising Concert for RSPN's Flood Relief Efforts

9 October 2010: The Pakistani group Laal held a fundraising concert in support of the flood relief efforts undertaken by RSPN and the Rural Support Programmes (RSPs). Since the floods in July 2010, RSPN and its partner RSPs have worked extensively in assisting flood-affected families throughout Pakistan.

USAID/OFDA's BAHAAAL - Emergency Relief and Early Recovery Project for Flood Affectedes Across Pakistan

15 October 2010: USAID/OFDA awarded the BAHAAAL project to RSPN, which will provide emergency relief assistance in 16 districts of the four provinces of Pakistan. RSPN is implementing the project in partnership with the following RSPs: NRSP, Punjab Rural Support Programme (PRSP), Sarhad Rural Support Programme (SRSP), Baluchistan Rural Support Programme (BRSP), Sindh Rural Support Organisation (SRSO) and Sindh Graduates Association (SGA). This project is providing support to 81,251 households, through emergency relief and early recovery interventions consisting of agricultural inputs, animal feed supplements for livestock, emergency shelter and Water, Sanitation, Hygiene and Health (WASH) services.

Dr Mahmood Hasan Khan Delivers the Annual Dr Akhter Hameed Khan Memorial Lecture

October 2010: Dr Mahmood Hasan Khan, Emeritus Professor



of Economics at Simon Fraser University, Canada delivered the 2010 Dr Akhter Hameed Khan Memorial Lecture. Titled 'Progress, Inequality, Poverty, and Well-Being', the lecture focused on the intellectual aspects relevant to rural development in Pakistan. The occasion also saw the launching of the book *Islands of Hope: Recollections of Dr Akhter Hameed Khan*, a compilation of articles, lectures and essays about Dr Akhter Hameed Khan. The book also included a selection from his personal memoirs, which particularly spoke on his time in Bengal and the work he undertook in Comilla in the 1950s.

Netherlands Ambassador Visits PDBP Site in Faisalabad District

26 October 2010: His Excellency the Ambassador of the Kingdom of the Netherlands to Pakistan, Mr Joost Reintjes, visited the Pakistan Domestic Biogas Programme (PDBP) in Faisalabad district. The contribution by the Embassy of the Kingdom of the Netherlands for PDBP is PKR 356 million and is carried out in collaboration with RSPN. The aim of the programme is to develop a commercially viable biogas sector in Pakistan, which can relieve the energy shortfall for 30-40 million people in the rural zones of Pakistan. Under PDBP, there are now 589 domestic biogas plants running in Pakistan.

Mr Shoaib Sultan Khan, Chairman RSPN, at the LSE and Asia House

October 2010: Mr Shoaib Sultan Khan, Chairman RSPN, visited England and participated in various events, including a DFID-sponsored conference on international development at the London School of Economics and Political Science (LSE). Additionally, the prestigious Asia House in London arranged the launch of his book, *AKRSP: a Journey Through Grassroots Development*. The audience included David Page of the BBC, Journalist Victoria Schofield, David Lockwood of UNDP,



27 October 2010,
Islamabad -

Representatives from
RSPN, USAID, LUMS and
AiD at the launch of
USAID's Assessment and
Strengthening Program
(ASP)


Ceremony of
onal Development (USAID)'s

STRENGTHENING PROGRAM (ASP)
AND GOVERNMENT OF PAKISTAN

Eamonn Taylor and Tim Hawkins of DFID, Roddy Gow Chief Executive Asia House and Asif Durrani, Pakistan's Deputy High Commissioner.

USAID's Assessment and Strengthening Program

27 October 2010: Mr David Ostermeyer, CFO USAID, launched the five-year Assessment and Strengthening Program (ASP) for Civil Society Organizations and Government of Pakistan, a \$45 million initiative to strengthen the capacity of local organizations to effectively manage development funds. ASP is being implemented by RSPN, along with the Lahore University of Management Sciences (LUMS) and Associates in Development (AiD). Within the next five years, USAID has plans to provide a major portion of its assistance directly through local organizations. ASP will help these local organizations develop their institutional capacities for handling U.S. Government funds, an important step in expanding the local share in the implementation of U.S. assistance programmes.



13 December 2010, Jacobabad - Distribution of assistance at the launch of USAID's Sindh Agriculture Recovery Project (SARP)

“It is our responsibility, to our people, living in rural and urban areas, that they receive the benefits of assistance.”

Ms Shandana Khan speaking to Radio Pakistan, on the purpose behind developing assistance management under ASP

Mr Shoaib Sultan Khan Participates in the Human Development Forum in Morocco

1-3 November 2010: Mr Shoaib Sultan Khan visited Morocco to participate in the Human Development Forum organized by the Ministry of Interior, under the patronage of His Majesty King Mohammad VI.

Women's Leadership Programme (WLP)'s Fourth Cohort Graduates

10 December 2010: The fourth cohort of the Women's Leadership Programme (WLP) was awarded diploma certificates at Iqra University. With the financial support of DFID, RSPN and the NRSP-Institute of Rural Management (NIRM) developed WLP as a special diploma programme for mid-level professional women working for rural support programmes across Pakistan. The basic aim of the programme is to empower women with the knowledge, skills and awareness to enhance their personal growth and professional development so that they are able to move to higher levels within their organizational structures and eventually reach top management positions.

USAID's Sindh Agriculture Recovery Project

13 December 2010: The United States Government launched the Sindh Agriculture Recovery Project (SARP) to help small farmers in the Sindh province cultivate sunflowers by providing seed, fertilizer and technical assistance. The project, supported by Rs. 1.3 billion (\$15 million) in USAID funding, will allow farmers to sow sunflowers in eight flood-affected districts to supplement or replace their usual wheat crop, which many were unable to sow because of standing water left by the monsoon floods. The project is being implemented by RSPN, SRSO and the Sindh Abadgar Board (SAB).

“This project will jumpstart the local economy by creating direct and indirect employment and increasing farmers' incomes.” USAID Economic Growth Officer Sarah Parvez

Countrywide RSPs
Outreach in Pakistan, as
of 30 September 2010

Name of Province/ Area	# of Districts in Province	# of Districts with RSP Presence	# of Rural Union Councils in Province	# of Rural Union Councils with RSP Presence	# of Rural Households (1998 Census) in Province	# of Rural Households in RSP Presence Districts	# of Rural Households Organised
ICT	01	1	12	12	43,884	43,884	13,482
Balochistan	29	16	547	232	814,191	523,953	190,104
KPK	24	19	961	544	1,889,904	1,580,629	601,363
Sindh	23	22	921	610	2,911,764	2,816,903	804,865
Punjab	35	34	2,635	1,950	7,444,020	7,307,712	2,060,757
AJK	08	6	196	126	362,476	280,057	159,094
Gilgit-Baltistan	06	5	103	93	132,410	115,497	94,001
FATA/PATA	13	2	190	0	343,650	48,411	-
Total	139	105	5,565	3,567	13,942,299	12,717,046	3,923,666

Province-wise
Summary of RSPs
Outreach, as of
September 2010

Name of Province/ Area	Total Rural UCs in the District	UCs Having RSPs Presence			Total Rural HHs in the District (1998 Census)	HH Organised		
		# as of Sept, 2010	% incr During Qtr	% cov as of Sept 10		# as of Sept, 2010	% incr During Qtr	% cov as of Sept 10
ICT	12	12	0.0%	100%	43,884	13,482	0.3%	30.7%
Balochistan	333	235	0.9%	71%	523,953	190,104	0.1%	36.3%
KPK	779	544	0.0%	70%	1,580,629	601,363	0.1%	38.0%
Sindh	921	630	2.2%	68%	2,816,903	804,865	1.2%	28.6%
Punjab	2,570	1,995	0.5%	78%	7,307,712	2,060,757	3.3%	28.2%
AJK	156	126	0.0%	81%	280,057	159,094	0.8%	56.8%
Gilgit-Baltistan	93	93	0.0%	100%	115,497	94,001	0.0%	81.4%
FATA/PATA	26	-	0.0%	0%	48,411	-	0.0%	0.0%
Total	4,890	3,635	0.7%	74%	12,717,046	3,923,666	2.2%	30.9%

RSP-wise Summary of
Coverage/Outreach as
of September 2010

Name of RSPs	Total Rural UCs in the District	UCs Having RSPs Presence			Total Rural HHs in the District (1998 Census)	HH Organised		
		# as of Sept, 2010	% incr During qtr	% cov as of Sept 10		# as of Sept, 2010	% incr During qtr	% cov as of Sept 10
AKRSP	117	117	0.0%	100%	152,376	127,189	0.0%	83.5%
BRSP	236	160	1%	68%	344,614	116,834	0.0%	33.9%
GBTI	172	20	0	12%	375,725	30,095	0.0%	8.0%
NRSP	2,342	1,854	1.3%	79%	6,121,774	1,788,583	1.8%	29.2%
PRSP	1,630	787	0.0%	48%	4,818,198	790,556	3.0%	16.4%
SGA	55	5	0%	9%	209,191	3,412	0.0%	1.6%
SRSO	431	311	4%	72%	1,183,970	409,219	0.6%	34.6%
SRSP	722	400	0.0%	55%	1,471,226	470,303	0.0%	32.0%
TRDP	151	110	0.0%	73%	519,666	223,376	4.1%	43.0%
Total	4,945	3,635	1%	74%	12,898,804	3,937,148	2.2%	30.5%

Rural Support Programmes (RSPs) in Pakistan, Cumulative Progress as of September 2010

Indicators	AKRSP	BRSP	GBTI	NRSP	PRSP	SGA	SRSO	SRSP	TRDP	All RSPs	
# of RSP Working Districts*	6	11	3	47	21	1	9	19	4	106	
# of Rural Union Councils with RSP Presence*	117	160	20	1,854	787	5	311	400	110	3,635	
# of Organized Households*	127,189	116,834	30,095	1,788,583	790,556	3,412	409,219	470,303	223,376	3,923,666	
# of Local Support Organisations (LSOs)	40	18	2	311	3	-	-	43	10	427	
# of Community Organisations (COs) formed	Women COs	1,981	2,888	1,172	47,721	19,291	202	18,539	4,427	7,144	103,365
	Men COs	2,655	6,346	1,301	66,714	29,569	202	5,130	14,094	5,648	131,659
	Mix COs	-	67	-	6,540	1,121	-	34	-	1,951	9,713
	TOTAL	4,636	9,301	2,473	120,975	49,981	404	23,703	18,521	14,743	244,737
# of COs Members	Women COs	64,191	46,357	20,561	815,501	328,882	5,025	342,583	117,977	143,735	1,884,812
	Men COs	108,552	99,867	24,190	1,010,391	515,053	5,025	89,647	348,420	137,723	2,338,868
	TOTAL	172,743	146,224	44,751	1,825,892	843,935	10,050	432,230	466,397	281,458	4,223,680
Amount of Savings of COs (Rs. Million)	Women COs	129.44	1.98	3.00	181.10	44.10	-	32.00	26.00	69.13	486.75
	Men COs	371.08	5.73	4.83	1,088.96	69.62	-	19.00	63.00	112.82	1,735.04
	TOTAL	500.52	7.70	7.83	1,270.06	113.72	-	51.00	89.00	181.95	2,221.78
# of Community Members Trained	Women COs	20,849	19,667	9,013	412,598	125,787	-	86,821	38,905	54,177	767,817
	Men COs	27,804	39,000	3,370	502,265	281,241	-	7,811	49,640	75,160	986,291
	TOTAL	48,653	58,667	12,383	914,863	407,028	-	94,632	88,545	129,337	1,754,108
Amount of Micro-Credit Disbursement (Rs. Mil)	Women COs	195.00	9.34	162.00	14,840.78	2,545.54	-	465.00	268.00	1,004.00	19,489.66
	Men COs	833.00	16.01	66.00	32,778.27	4,150.70	-	388.00	322.00	1,652.00	40,205.98
	TOTAL	1,028.00	25.35	228.00	47,619.05	6,696.24	-	853.00	590.00	2,656.00	59,695.64
# of Loans	Women COs	74,813	1,156	11,223	1,150,562	203,970	-	36,125	26,451	79,361	1,583,661
	Men COs	546,311	1,600	4,910	2,054,461	322,848	-	31,880	30,605	92,886	3,085,501
	TOTAL	621,124	2,756	16,133	3,205,023	526,818	-	68,005	57,056	172,247	4,669,162
# of Health Micro Insurance Scheme Clients/ Members	Women COs	-	215	8,537	1,043,843	-	-	250,393	1,393	54,213	1,358,594
	Men COs	-	209	4,790	1,895,198	-	-	208,200	2,178	63,097	2,173,672
	TOTAL	-	424	13,327	2,939,041	-	-	458,593	3,571	117,310	3,532,266
# of PPI/CPI Schemes Initiated	3,035	764	455	21,616	6,300	-	6,030	6,222	47,326	91,748	
# of PPI/CPI Schemes Completed	2,949	731	428	20,998	5,812	-	1,610	5,400	47,326	85,254	
# of Beneficiary Households of Initiated CPIs	258,568	26,123	56,974	871,171	661,517	-	66,622	1,320,496	253,861	3,515,332	
Total Cost of Initiated CPIs (Rs. Million)	1,412.36	380.66	124.00	4,478.70	1,387.22	-	792.00	2,749.00	441.00	11,764.93	
# of Community Schools Established	867	50	12	504	263	-	2	77	15	1,790	
# of Students Enrolled	Girls	2,900	125	780	8,041	9,455	-	25	1,991	216	23,533
	Boys	7,375	16	608	8,853	8,827	-	55	2,470	343	28,547
	TOTAL	10,275	141	1,388	16,894	18,282	-	80	4,461	559	52,080
# of Adults Literated or Graduated	Girls	-	3	-	19,715	-	-	58	66	-	19,842
	Boys	-	-	-	2,038	-	-	-	38	-	2,076
	TOTAL	-	3	-	21,753	-	-	58	104	-	21,918
# of Traditional Birth Attendants/ Health Workers Trained*	Women COs	1,243	41	95	1,326	8,442	-	949	1,180	516	13,792
	Men COs	-	-	-	-	1,770	-	-	572	-	2,342
	TOTAL	1,243	41	95	1,458	10,012	-	949	1,752	516	16,066

*Overlapping in 14 Districts, 86 Union Councils and 21,115 Households

Rural Support Programmes (RSPs) in Pakistan, District-wise RSP Coverage/Outreach as of September 2010

Name of District	Total Rural UCs in the District	UCs Having RSPs Presence			Total Rural HHs in the District (1998 Census)	HH Organised			RSP	
		# as of Sept, 2010	% incr During Qtr	% cov as of Sept 10		# as of Sept, 2010	% incr During Qtr	% cov as of Sept 10		
Islamabad										
1	ICT	12	12	0.0%	100%	43,884	13,482	0.3%	30.7%	NRSP
	Sub Total	12	12	0.0%	100%	43,884	13,482	0.3%	30.7%	NRSP
Balochistan										
1	Awaran	8	8	0.0%	100%	22,144	8,993	0.0%	40.6%	NRSP
2	Bolan	27	1	0.0%	4%	35,003	2,434	0.0%	7.0%	BRSP
3	Gawadar	13	13	0.0%	100%	16,691	9,791	0.4%	58.7%	NRSP
4	Jhal Magsi	9	9	33.3%	100%	16,184	8,531	0.0%	52.7%	BRSP
5	Jaffarabad	46	15	0.0%	33%	52,664	5,659	0.0%	10.7%	BRSP
6	Kallat	18	15	0.0%	83%	31,396	18,887	0.0%	60.2%	BRSP
7	Kech / Turbat	38	38	0.0%	100%	70,164	38,032	0.0%	54.2%	NRSP
8	Kharan	7	7	0.0%	100%	14,328	7,047	0.0%	49.2%	BRSP
9	Khuzdar	35	24	0.0%	69%	60,032	16,931	0.0%	28.2%	BRSP
10	Killa Saifullah	15	13	0.0%	87%	28,796	16,674	0.0%	57.9%	BRSP
11	Lasbella	22	-	0.0%	0%	34,637	-	0.0%	0.0%	NRSP
12	Mastung	13	13	0.0%	100%	18,831	12,759	0.0%	67.8%	BRSP
13	Panjoor	16	16	0.0%	100%	35,703	16,454	0.5%	46.1%	NRSP
14	Pishin	38	35	0.0%	92%	55,654	12,842	0.0%	23.1%	BRSP
15	Sherani	7	7	0.0%	100%	10,608	2,520	0.0%	23.8%	BRSP
16	Zhob	21	21	0.0%	100%	21,118	12,550	0.0%	59.4%	BRSP
	Sub Total	333	235	0.9%	71%	523,953	190,104	0.1%	36.3%	
Khyber Pakhtunkhwa										
1	Abbottabad	51	43	0.0%	84%	115,585	46,773	0.0%	40.5%	SRSP
2	Battagram	20	20	0.0%	100%	46,053	33,042	0.0%	71.7%	SRSP
3	Buner	27	05	0.0%	19%	56,591	267	0.0%	0.5%	NRSP
3	Buner	27	01	0.0%	4%	56,591	-	0.0%	0.0%	SRSP
4	Charsadda	49	28	0.0%	57%	102,361	25,017	0.0%	24.4%	NRSP
4	Charsadda (Overlapping)	49	37	0.0%	76%	102,361	20,550	0.0%	20.1%	SRSP
5	Chitral	24	24	0.0%	100%	36,879	33,188	0.0%	100.0%	AKRSP
5	Chitral (Overlapping)	24	24	0.0%	100%	36,879	22,419	0.0%	60.8%	SRSP
6	Dir Upper	28	10	0.0%	36%	70,230	33,230	0.0%	47.3%	SRSP
7	Hangu	19	17	0.0%	89%	24,536	14,204	0.0%	57.9%	SRSP
8	Haripur	45	4	0.0%	9%	94,383	6,212	0.0%	6.6%	GBTI
8	Haripur (Overlapping)	45	37	0.0%	82%	94,383	43,435	0.0%	46.0%	SRSP
9	Karak	21	21	0.0%	100%	40,734	23,704	0.0%	58.2%	SRSP
10	Kohat	32	29	0.0%	91%	55,911	55,911	0.0%	100.0%	SRSP
11	Kohistan	38	35	0.0%	92%	74,041	28,240	0.0%	38.1%	SRSP
12	Malakand P.A	28	25	0.0%	89%	45,731	18,488	0.0%	40.4%	NRSP
13	Mansehra	59	54	0.0%	92%	167,833	86,548	0.0%	51.6%	SRSP
14	Mardan	75	63	0.0%	84%	141,386	35,770	1.3%	25.3%	NRSP
14	Mardan (Overlapping)	75	20	0.0%	27%	141,386	23,466	0.0%	16.6%	SRSP
15	Nowshera	48	10	0.0%	21%	84,851	10,872	0.0%	12.8%	SRSP
16	Peshawar	67	10	0.0%	15%	132,070	6,927	0.0%	5.2%	SRSP
17	Shangla	28	18	0.0%	64%	53,994	20,982	0.0%	38.9%	SRSP
18	Swabi	55	4	0.0%	7%	112,083	6,967	0.0%	6.2%	GBTI
18	Swabi (Overlapping)	55	38	0.0%	69%	112,083	23,184	0.4%	20.7%	NRSP
19	Swat	65	19	0.0%	29%	125,377	4,386	0.0%	3.5%	NRSP
19	Swat (Overlapping)	65	14	0.0%	22%	125,377	-	0.0%	0.0%	SRSP
	Sub Total	779	544	0.0%	70%	1,580,629	601,363	0.1%	38.0%	
Sindh										
1	Badin	46	46	0.0%	100%	185,266	51,992	0.5%	28.1%	NRSP
2	Dadu	52	30	0.0%	58%	164,849	27,281	0.0%	16.5%	TRDP
3	Ghotki	46	35	0.0%	76%	158,489	74,930	0.0%	47.3%	SRSO
4	Hyderabad	37	10	2.7%	27%	128,856	6,345	0.1%	4.9%	NRSP
5	Jacobabad	40	17	13%	43%	90,682	39,789	26.5%	43.9%	SRSO
6	Jamshoro	28	10	0.0%	36%	88,816	14,901	0.0%	16.8%	TRDP
7	Kashmore	37	37	0.0%	100%	110,969	78,650	0.0%	70.9%	SRSO
8	Khairpur	76	64	0.0%	84%	208,270	53,049	-8.4%	25.5%	SRSO
9	Larkana	44	31	0.0%	70%	121,639	17,018	0.0%	14.0%	SRSO
10	Matiari	19	15	0.0%	79%	47,026	21,444	7.6%	45.6%	NRSP
11	Mirpur Khas	41	41	0.0%	100%	111,973	40,645	0.4%	36.3%	NRSP
12	Nausharo Feroz	51	21	0.0%	41%	164,715	11,864	0.0%	7.2%	SRSO
13	Nawabshah	51	27	0.0%	53%	141,671	4,665	0.0%	3.3%	NRSP
14	Shahdad Kot	40	32	0.0%	80%	128,408	15,545	0.0%	12.1%	SRSO
15	Sanghar	55	5	0.0%	9%	209,191	3,412	0.0%	1.6%	SGA
16	Shikarpur	51	50	16%	98%	122,340	98,737	0.0%	80.7%	SRSO
17	Sukkur	46	24	13%	52%	78,458	19,637	0.0%	25.0%	SRSO
18	Tando Allahyar	19	12	0.0%	63%	47,082	12,620	0.6%	26.8%	NRSP
19	Tando Muhammad Khan	16	11	0.0%	69%	39,648	6,856	0.2%	17.3%	NRSP

Rural Support Programmes (RSPs) in Pakistan, District-wise RSP Coverage/Outreach as of September 2010

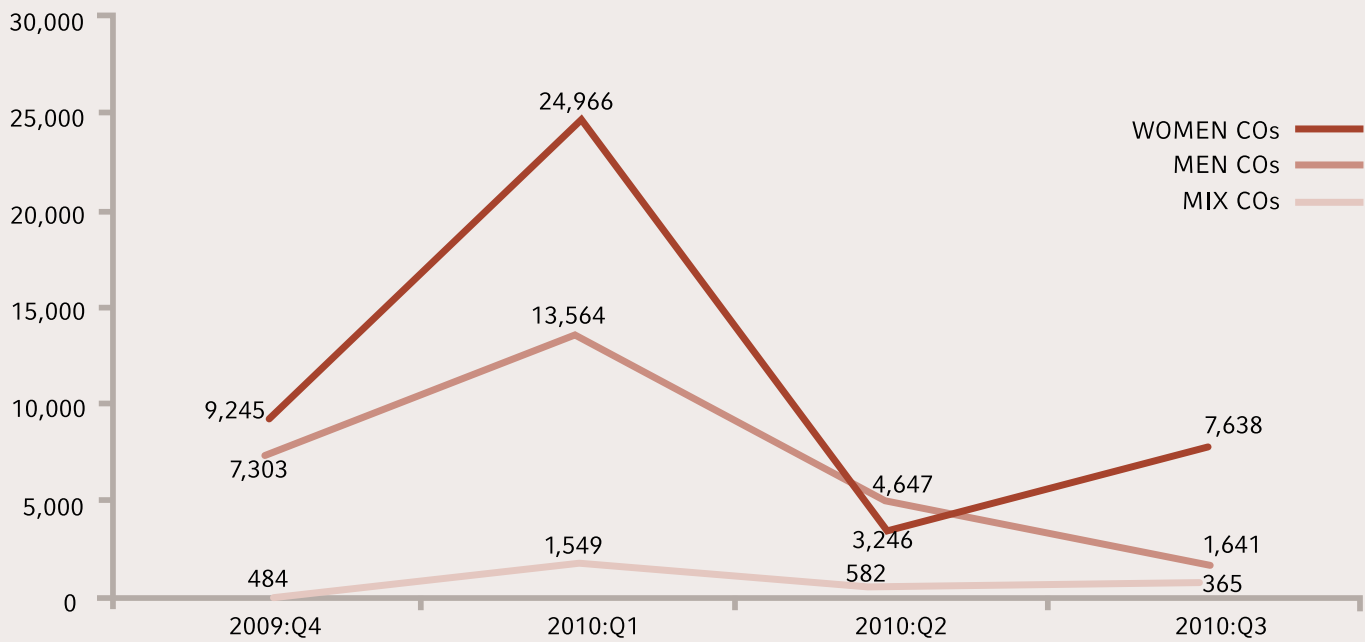
Name of District	Total rural UCs in the District	UCs having RSPs Presence			Total rural HHs in the District (1998 Census)	HH Organized			RSP	
		# as of Sept, 2010	% incr During qtr	% cov as of Sept 10		# as of Sept, 2010	% incr During qtr	% cov as of Sept 10		
20	Tharparkar	44	44	0.0%	100%	159,486	147,033	13.3%	92.2%	TRDP
21	Thatta	55	42	0.0%	76%	202,554	24,291	0.8%	12.0%	NRSP
22	Umer Kot	27	26	0.0%	96%	106,515	34,161	0.0%	32.1%	TRDP
	Sub Total	921	630	2.2%	68%	2,816,903	804,865	1.2%	28.6%	
Punjab										
1	Attock	72	12	0	17%	169,259	16,916	0.0%	10.0%	GBTI
1	Attock (Overlapping)	72	64	0.0%	89%	169,259	52,375	0.1%	30.9%	NRSP
2	Bahawalnagar	118	118	0.0%	100%	256,725	233,470	31.5%	90.9%	NRSP
3	Bahawalpur	107	98	0.0%	92%	264,541	176,336	0.7%	66.7%	NRSP
4	Bhakkar	42	40	0.0%	95%	135,155	103,625	1.4%	76.7%	NRSP
5	Chakwal	65	60	0.0%	92%	169,654	66,016	0.0%	38.9%	NRSP
6	D G Khan	55	50	0.0%	91%	181,758	92,646	0.0%	51.0%	NRSP
6	D G Khan (Overlapping)	55	33	0.0%	60%	181,758	19,544	0.0%	10.8%	PRSP
7	Faisalabad	71	71	0.0%	100%	442,947	42,911	0.4%	9.7%	PRSP
8	Gujranwala	97	68	0.0%	70%	226,302	40,035	2.7%	17.7%	PRSP
9	Gujrat	87	37	0.0%	43%	207,122	36,740	8.7%	17.7%	PRSP
10	Hafiz Abad	40	15	0.0%	38%	88,327	18,123	4.8%	20.5%	PRSP
11	Jhang	111	21	0.0%	19%	344,054	20,028	0.2%	5.8%	PRSP
12	Jhelum	50	35	0.0%	70%	135,440	20,936	0.2%	15.5%	NRSP
13	Kasur	87	7	0.0%	8%	267,176	7,741	0.0%	2.9%	PRSP
14	Khanewal	100	11	0.0%	11%	246,552	27,592	4.4%	11.2%	PRSP
14	Khanewal	100	70	2.0%	70%	246,552	17,341	0.2%	7.0%	NRSP
15	Khushab	49	45	0.0%	92%	110,876	94,835	1.7%	85.5%	NRSP
16	Lahore	30	27	0.0%	90%	151,651	32,668	1.3%	21.5%	PRSP
17	Layyah	44	30	0.0%	68%	135,633	64,306	10.8%	47.4%	PRSP
18	Lodhran	70	70	0.0%	100%	141,025	46,008	0.3%	32.6%	NRSP
19	Mandi Bahauddin	65	46	0.0%	71%	149,931	23,858	2.7%	15.9%	PRSP
20	Mianwali	53	42	0.0%	79%	120,486	42,438	0.0%	35.2%	NRSP
21	Multan	76	22	0.0%	29%	261,678	35,798	0.0%	13.7%	PRSP
21	Multan (Overlapping)	76	58	5.3%	76%	261,678	21,785	0.4%	8.3%	NRSP
22	Muzaffargarh	86	80	0.0%	93%	317,647	96,520	10.5%	30.4%	PRSP
22	Muzaffargarh (Overlapping)	86	24	0.0%	28%	317,647	9,090	0.0%	2.9%	NRSP
23	Narowal	74	61	0.0%	82%	150,406	74,724	14.1%	49.7%	PRSP
24	Okara	98	25	0.0%	26%	270,191	23,192	0.1%	8.6%	PRSP
25	Pakpattan	63	17	0.0%	27%	174,888	15,997	0.5%	9.1%	PRSP
25	Pakpattan (Overlapping)	63	54	0.0%	86%	174,888	16,170	0.0%	9.2%	NRSP
26	Rahim Yar Khan	103	103	0.0%	100%	338,677	61,491	1.3%	18.2%	NRSP
27	Rajanpur	44	43	0.0%	98%	133,182	67,974	0.0%	51.0%	NRSP
28	Rawalpindi	80	80	0.0%	100%	256,911	64,054	0.1%	24.9%	NRSP
29	Sahiwal	83	39	0.0%	47%	227,413	31,622	0.5%	13.9%	PRSP
29	Sahiwal (Overlapping)	83	52	0.0%	63%	227,413	12,209	0.6%	5.4%	NRSP
30	Sargodha	99	57	0.0%	58%	303,958	34,457	0.2%	11.3%	PRSP
31	Sheikhupura	91	9	0.0%	10%	207,805	15,249	0.2%	7.3%	PRSP
32	Sialkot	94	89	0.0%	95%	275,204	104,285	8.5%	37.9%	PRSP
33	Toba Tek Singh	79	22	0.0%	28%	187,555	25,166	0.2%	13.4%	PRSP
33	Toba Tek Singh (Overlapping)	79	61	29.1%	77%	187,555	14,760	0.0%	7.9%	NRSP
34	Vehari	87	80	0.0%	92%	257,583	39,726	1.0%	15.4%	NRSP
	Sub Total	2,570	1,995	0.5%	78%	7,307,712	2,060,757	3.3%	28.2%	
Azad Jammu Kashmir										
1	Bagh	28	27	0.0%	96%	46,470	29,858	0.0%	64.3%	NRSP
2	Kotli	33	33	0.0%	100%	67,483	46,448	0.5%	68.8%	NRSP
3	Muzaffarabad	38	15	0.0%	39%	76,288	40,911	2.6%	53.6%	NRSP
4	Neelum	9	7	0.0%	78%	15,649	911	0.0%	5.8%	NRSP
5	Poonch (Rawalakot)	27	27	0.0%	100%	47,319	33,953	0.0%	71.8%	NRSP
6	Sudhnoti	21	17	0.0%	81%	26,849	7,013	0.0%	26.1%	NRSP
	Sub Total	156	126	0.0%	81%	280,057	159,094	0.8%	56.8%	
Gilgit Baltistan										
1	Astore	8	8	0.0%	100%	11,000	8,203	0.0%	100%	AKRSP
2	Ghanche	14	14	0.0%	100%	18,452	13,154	0.0%	100%	AKRSP
3	Ghizer	15	16	0.0%	100%	13,563	13,475	0.0%	100%	AKRSP
4	Gilgit	25	24	0.0%	100%	37,347	31,065	0.0%	100%	AKRSP
5	Skardu	31	31	0.0%	100%	35,134	28,104	0.0%	100%	AKRSP
	Sub Total	93	93	0.0%	100%	115,497	94,001	0.0%	100%	
Federally Administered Tribal Area										
1	Kurram Agency	23	-	0.0%	0.0%	42,293	-	0.0%	0.0%	SRSP
2	T.A.Adj Peshawar Distt	3	-	0.0%	0.0%	6,118	-	0.0%	0.0%	SRSP
	Sub Total	26	-	0.0%	0.0%	48,411	-	0.0%	0.0%	
GRAND TOTAL		4890	3,635	1%	74%	12,717,046	3,923,666	2.2%	30.9%	

Top 10 Districts with Highest Increase in Organised Households

Rank	2009:Q4	2010:Q1	2010:Q2	2010:Q3	% Increase During 2010: Q3
1	Shikarpur	Ghotki	Jhal Magsi	Bahawalnagar	32%
2	Kashmore	Shangla	Kohistan	Jacobabad	27%
3	Shangla	Kashmore	Khairpur	Narrowal	14%
4	Killa Saifullah	Shikarpur	Zhob	Tharparkar	13%
5	Kallat	Dir Upper	Mardan	Layyah	11%
6	Bahawalpur	D G Khan	Dir Upper	Muzaffargarh	10%
7	Muzuffarabad	Bhakkar	Tharparkar	Gujrat	9%
8	Layyah	Rajanpur	Kharan	Sialkot	9%
9	D G Khan	Battagram*	Bahawalnagar	Matiari	8%
10	Bahawalnagar	Jhal Magsi	Kohat	Hafiz Abad	5%

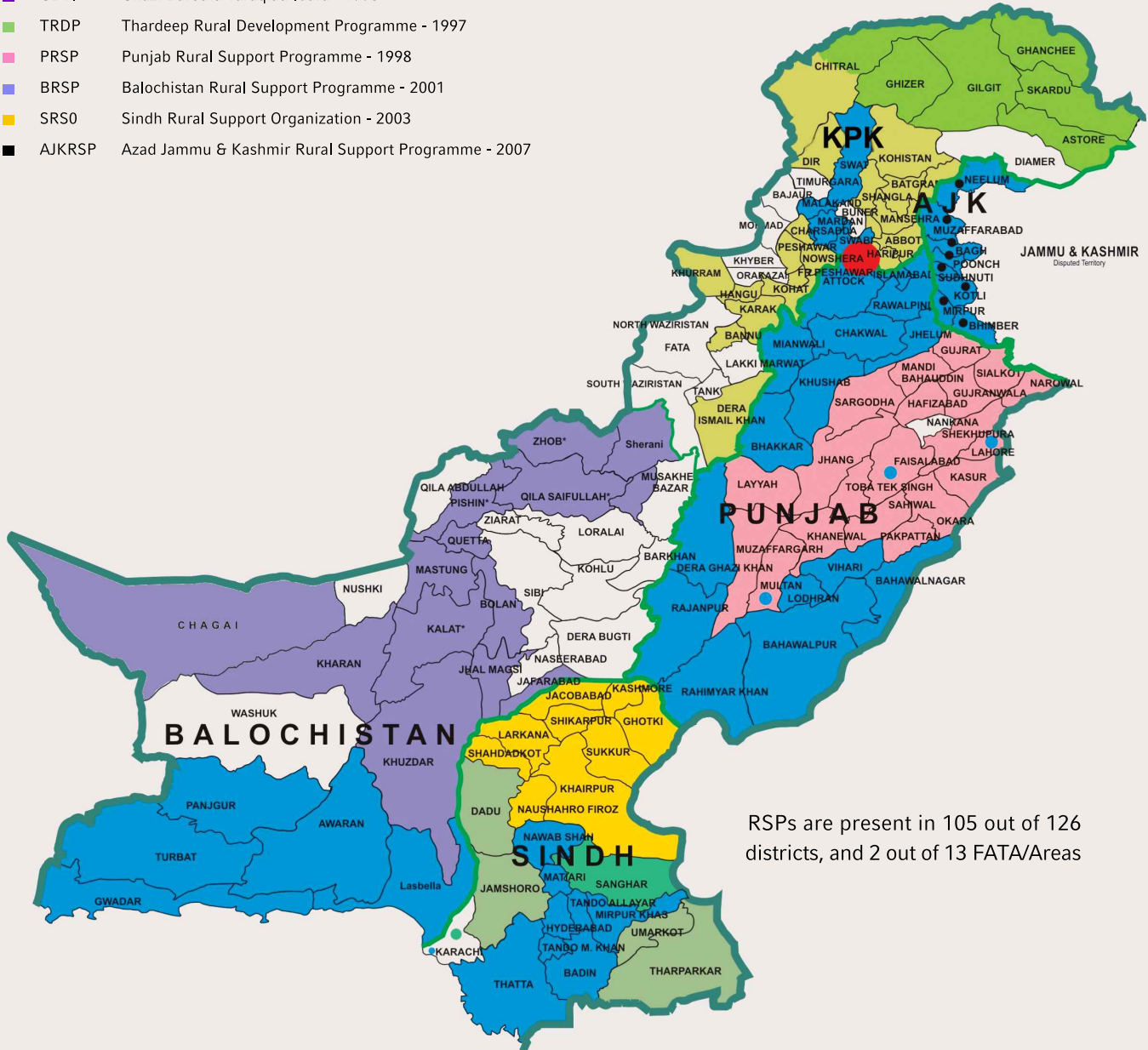
Outreach Highlights/ Outreach Data/ Flood Relief Data

Number of Community Organisations (COs) Formed from October 2009 to September, 2010



Rural Support Programmes (RSPs) in Pakistan, Outreach as of September 2010

- SGA Sindh Graduates Association - 1972
- AKRSP Aga Khan Rural Support Programme - 1982
- SRSP Sarhad Rural Support Programme - 1989
- NRSP National Rural Support Programme - 1992
- GBTI Ghazi Barotha Taraqiati Idara - 1995
- TRDP Thardeep Rural Development Programme - 1997
- PRSP Punjab Rural Support Programme - 1998
- BRSP Balochistan Rural Support Programme - 2001
- SRSO Sindh Rural Support Organization - 2003
- AJKRSP Azad Jammu & Kashmir Rural Support Programme - 2007



RSPs are present in 105 out of 126 districts, and 2 out of 13 FATA/Areas

Rural Support Programmes (RSPs) Flood Relief Operations, as of 20 December 2010

Districts	Food	NFI	Shelter	Wash	Agriculture Support (Seeds+DAP+ Fertilizer etc.)	Other (Clothes on Eid, Food Supply: Milk & FI & NFIs)	Cooked Food	Medical Treatment	Livestock Care
Households					Individual				
A. Sindh Rural Support Organisation (SRSO)									
Kashmore	96,595	3,000	3,000	48,822		4,131	150,524	8,977	13,860
Shikarpur	32,612	2,000	320	28,960		4,300	236,280	2,744	37,335
Sukkur	6,220	1,500		24,834	3,000	4,100	616,820	56,858	31,484
Khairpur	18,872	1,507		26,520		3,611	265,602	90,610	17,547
Ghotki	22,483		1,442	4,557		500	21,206	33,484	29,095
Larkana	37,934	500	700	3,679		309		30,762	2,764
Naushero Feroze	-						8,614	-	19,809
Qambar Shahdakot	68,695	3,800	2,020	56,263				5,180	
Jacobabad	80,082		3,900	29,601		896	161,703	31,651	796
Sub Total	363,493	12,307	11,382	223,236	3,000	17,847	1,460,749	260,266	152,690
B. Sindh Graduate Association (SGA)									
Karachi	147,417	722		450		3,561		9,122	
Khairpur	585						585	500	
Jamshoro	-							1,462	
Hyderabad	4,950					100,800	4,590	98,600	
Kashmore	15,171	100					15,171	3,843	
Ghotki	2,686						2,686	-	
Qambar-Shahdadkot						40		430	
Others (Sukkur, Matiari, Sanghar, Dadu, Nausheroferoze)	61,708		3,625	3,214			61,708	23,906	
Sub Total	232,517	822	3,625	3,664	-	104,401	84,740	137,863	-
C. Thardeep Rural Development Programme (TRDP)									
Dadu	21,541	4,675	315	27,900		19,760	1,750	10,411	36,275
Jamshoro	24,878	5,300	1,210	18,350		14,125	4,000	18,833	21,389
Sub Total	46,419	9,975	1,525	46,250	-	33,885	5,750	29,244	57,664
D. Sarhad Rural Support Programme (SRSP)									
Nowshera	6,229	23222	14856	62,778			100		
Charsada	7,310	22324	11811	5,300			2,690	4,171	
Peshawar	1,070	13760	10670					235	
Swat	5,730	6199	1859	3,360				4,325	
Haripur		2886	1037						
Shangla	925	4025	1467						
Kohistan	3,300	3507	1249					14,568	
Dir Upper	1,555	0	500						
Chitral	600	900	400	388					
Dir Lower	300	0	0						
Kohat		4181	810						
Mansehra		361	324						
Hangu		322	21						
Swabi		1063	327						
Mohmand Agency		102	45						
Sub Total	27,019	82,852	45,376	71,826	-	-	2,790	23,299	-
E. Balochistan Rural Support Programme (BRSP)									
Quetta	3,000			3,317		160	101	160	
Barkhan	2,486								16,130
JhalMagsi	4,544	2,414		5,921		877		1,566	
Kalat	700								
Khuzdar	500								
Kohlu	2,454					48		48	24,555
Mastung	910								
Sibi	6,000			105	500.00	21		21	
Naseerabad	9,870			22,270		532		532	
Jafferabad	7,080	15,021		10,118	7,500.00				
Sub Total	37,544	17,435	-	41,731	8,000	1,638	101	2,327	40,685

Rural Support Programmes (RSPs) Flood Relief Operations, as of 20 December 2010

Districts	Food	NFI	Shelter	Wash	Agriculture Support (Seeds+DAP+ Fertilizer etc.)	Other (Clothes on Eid, Food Supply: Milk & FI & NFIs)	Cooked Food	Medical Treatment	Livestock Care
F. Azad Jammu and Kashmir Rural Support Programme (AJKRSP)									
Muzaffarabad	250	-	-	-	2,567	6,907			
Neelum	7,915	200	200	1,629	1,782	2,294			
Hattian	-	-	-	-	9,523	1,650			
Bagh	-	-	-	-	-	1,016			
Haveli	-	-	-	-	-	538			
Rawalakot	-	-	-	1,262	-	610			
Sadhnuti	-	-	-	849	-	1,711			
Kotli	-	-	-	-	-	1,135			
Bhimber	-	-	-	805	-	402			
Mirpur	-	-	-	-	-	186			
Sub Total	8,165	200	200	4,545	13,872	16,449	-	-	-
G. Punjab Rural Support Programme (PRSP)									
Muzaffargarh	1,120	1,792	1,384	154	45,000	10,400	3,598	180,562	124,166
Layyah	4,126	1,486	866			300	9,264	67,000	70,320
Multan					7,500				
Rahim Yar Khan								35,483	
Mianwali								1,433	
Rajanpur	15,090						3,000	89,012	73,743
DG Khan	90	422				38	3,300	63,831	72,791
Jhang	8,000								
Sub Total	28,426	3,700	2,250	154	52,500	10,738	19,162	437,321	341,020
H. National Rural Support Programme (NRSP)									
Khushab	16,439	125	50	-	-	4	11,382	4,818	18,137
Bhakkar	46,254	241	1,272	720	2,660	111	17,899	20,896	19,971
Mianwali	60,136	2,658	4,982	628	-	412	11,627	26,486	18,991
DG Khan	70,790	3,180	7,882	14,995	-	87	88,102	17,324	25,515
Rajanpur	53,324	7,766	6,219	3,765	-	256	64,575	6,702	17,745
Charsadda	6,986	11,732	1,527	2,213	20,550	2,035	61,628	6,798	5,775
Nowshera	8,745	23,021	2,159	1,048	773	1,518	46,207	3,298	4,130
Mardan	7,700	-	-	-	-	-	-	-	-
Swat	1,480	2,301	108	-	980	1,070	-	-	-
Malakand	-	-	50	-	-	-	-	-	-
Muzaffarabad	500	-	40	-	-	250	-	-	-
Neelum	4,688	-	42	-	-	-	-	-	-
R.Yar Khan	96,548	220	15,575	17,074	-	-	-	1,399	11,459
Thatta	62,243	60	11,507	27,893	-	-	2,100	38,929	16,709
Benazirabad (Nawabshah)	-	-	143	904	-	-	28,175	4,687	9,016
Matiari	-	-	173	488	-	-	4,879	-	6,706
Sub Total	435,833	51,304	51,729	69,728	24,963	5,743	336,574	131,337	154,154
Overall Summary	1,179,416	178,595	116,087	461,134	102,335	190,701	1,909,866	1,021,657	746,213



22 December 2010, Murree - Participants from RSPN, the RSPs and various other development organisations during RSPN's 2010 RSPs Strategy Retreat

RSPN's Third National Convention of Local Support Organisations (LSOs)

13 December 2010: RSPN held its third National Convention of Local Support Organisations (LSOs) at Marriott Hotel Islamabad. The event took place with the support of the principal donor agency of the United Kingdom, the Department for International Development (DFID). Former Health Minister, Mr. Ejaz Rahim was the chief guest and keynote speaker at the convention. The convention, RSPN's largest yet, featured



nearly 400 participants representing as many LSOs fostered by the RSPs across rural communities in Pakistan. Representatives from the RSPs themselves, the government, civil society organizations and international donor agencies also attended the convention. Representatives from the LSOs highlighted their successes and achievements in various fields, including in gender mainstreaming, institutional strengthening, linkages development, resource mobilisation and social sector development. The convention placed special emphasis on flood-relief.

RSPN's 2010 RSPs Strategy Retreat

21-24 December 2010: RSPN, as part of its role as the strategic mediator of RSP efforts, organized the three-day RSPs Strategy Retreat in Pearl Continental Bhurban, Murree. Over 150 representatives from the RSP participated in the retreat, where they shared experiences, exchanged critique, and discussed ways forward. Issues that came under discussion notably included flood responses mediated under the RSPs' outreach such as the USAID funded Bahaal and SARP projects, the impact of social mobilisation and evidence for its validity, and the impact of Community Physical Infrastructure (CPI).



Rural Support Programmes Network (RSPN)

Address: House No. 7, Street 49, F-6/4, Islamabad, Pakistan
 Tel: +92-51-2822476, 2821736, Fax: +92-51-2829115
 Web: www.rspn.org



Coordinator: Mohammad Faisal Khalil (RSPN Communications)
 Designer: Bilal Safdar (DOT advertising)
 Analyst: Shehzad Khalil (RSPN MER)
 Cover Image: Jameel Ahmed (Walkabout Films)