



Sindh Union Council and Community Economic Strengthening Support Programme
 SUCCESS is funded by the European Union
 November 2016

SUJAWAL

DEMOGRAPHY

800,000

District Population

8.93%
Urban Population

91.07%
Rural Population

Talukas

04

Area
7335 km²

37 Union Councils

388 Revenue Villages

118055
Total Estimated Households

Source: Government of Sindh (2012)ⁱ

ADMINISTRATIVE STRUCTURE

Sujawal district was established in 2013, formerly part of district Thatta. District Sujawal is divided into four Talukas Jaati, Bathoro, Shah Bandar and Sujawal

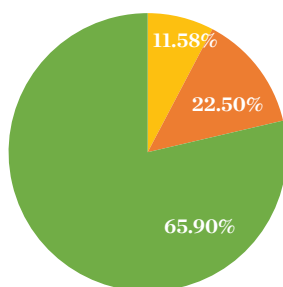
MAP OF SUJAWAL



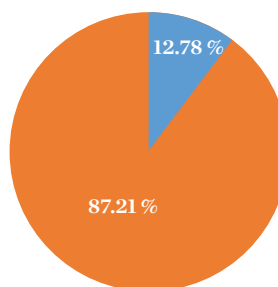
Source: RSPN 2015

EDUCATION

District Summary: All Schools and Teachers



Boys School Mixed School
 Girls School

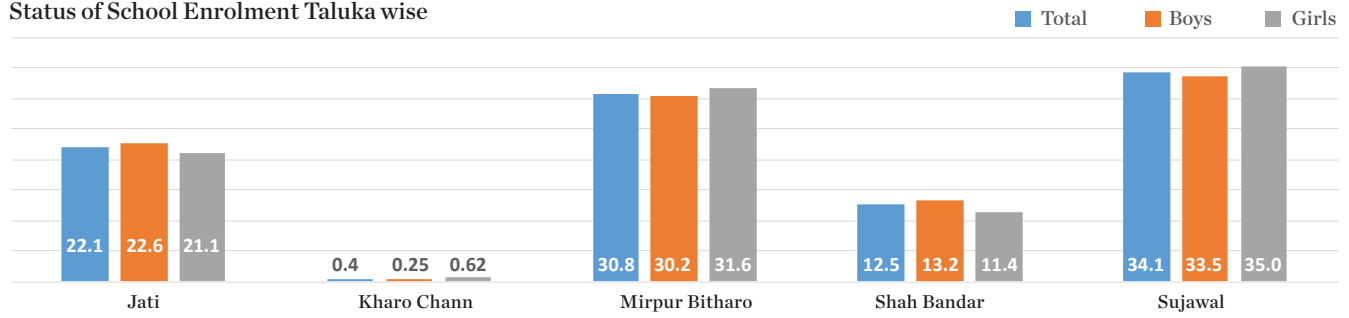


Male Teachers
 Female Teachers

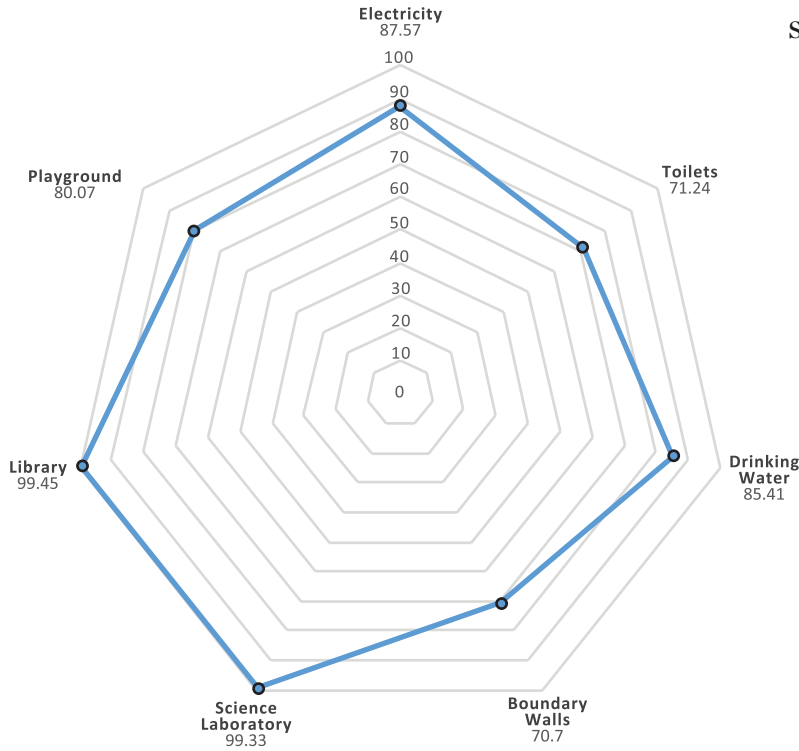
Note: Schools here include Primary, Middle, Elementary, Secondary and Higher Secondary Schools

Source: Sindh Education Management Information System (SEMIS) 2013-14ⁱⁱⁱ

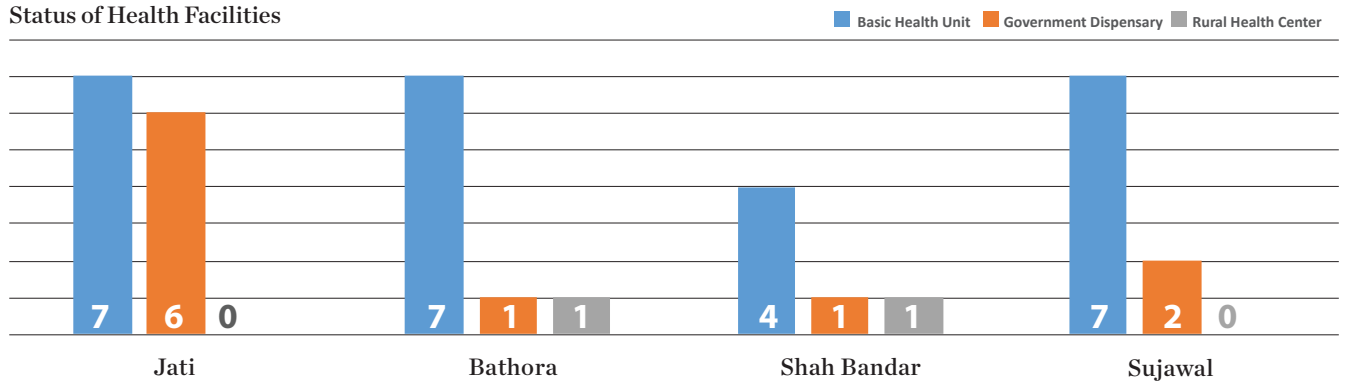
Status of School Enrolment Taluka wise



Status of Schools without Basic Facilities



Status of Health Facilities



Source: Government of Sindh 2012^{iv}

AGRICULTURE

The agricultural land is very limited, yet the available cultivable land is very productive in this region. Wheat, rice and sugarcane are major crops of this district.ⁱⁱ

IRRIGATION

District Sujawal is irrigated by river Indus and canals.

LIVESTOCK

The livestock present in this region are cattle, buffaloes, goats, sheep, camel, horses and domestic poultry.^{vii}

REFERENCES

- i Government of Sindh, Population Statistics of Sindh 1998 census
- ii <http://reliefweb.int/sites/reliefweb.int/files/resources/PESA-DP-Thatta-Sindh.pdf> assessed on July 13, 2016
- iii Government of Sindh, Sindh Education Management Information System (SEMIS) 2013-14
<http://www.rsu-sindh.gov.pk/contents/SEMIS/SEP2014-15/Sujawal%20District%20Profile%202014-15%20Final.pdf> accessed on May 19, 2016
- iv Government of Sindh, Sindh Education Management Information System (SEMIS) 2013-14
- v Government of Sindh, Sindh Education Management Information System (SEMIS) 2013-14
- vi Government of Sindh 2012, Sindh Health Facilities_HERAMS Data, and the data is taken from district Thatta profile.
- vii <http://reliefweb.int/sites/reliefweb.int/files/resources/PESA-DP-Thatta-Sindh.pdf> assessed on July 13, 2016

This Profile was prepared by Mr. Muhammad Ali Khan, Research Associate, RSPN under supervision of Dr. Abdur Rehman Cheema, Team Leader Research, SUCCESS, RSPN.



EUROPEAN UNION

"This publication has been produced with the assistance of the European Union. The contents of this publication are the sole responsibility of Rural Support Programmes Network (RSPN) and can in no way be taken to reflect the views of the European Union."



Sindh Union Council and Community Economic Strengthening Support Programme

Office No. G-3, Islamabad Stock Exchange Towers
55-B, Jinnah Avenue, Blue Area, Islamabad
Ph: 92-51-2894060-3 Fax: 92-51-289064
URL: www.success.org.pk
Facebook.com/successprogramme
Twitter @successprogme



Rural Support Programmes Network (RSPN)

House No.7, Street 49, F-6/4 Islamabad, Pakistan
92-51-2829141 | 2829556 | 2822476 | 2826792 | 2821736
info@rspn.org.pk
Web: www.rspn.org
Facebook: RSPNPakistan

More information about the European Union is available on:
Web: <http://eeas.europa.eu/delegations/pakistan/>
Twitter: EUPakistan
Facebook: [European-Union-in-Pakistan/269745043207452](https://www.facebook.com/European-Union-in-Pakistan/269745043207452)